







Südtiroler **SPORTFORUM** Mals
20. - 26. Juli | July | Luglio 2024

E-MTB Tour Plamortböden

	Highest Point 2173m
	Difficulty moderately difficult
	MTB Route length: ~ 25 km up - ~ 25 km down
	Altitude meters 1100m



Meeting Point: Wednesday, 24.07.24 - 01:40 p.m. at the Meeting Point

Departure: 02:00 p.m. at the Meeting Point

Information: please come **20 minutes before** so we can do a Bike and Helmet fitting before the MTB-Tour starts

Registration: at the Info Point until Tuesday – 11:15 a.m.

Participants: 11

Skills: good physical condition and good biking skills required

From Mals, we will bike along the cycle path towards Reschen. From Reschen we will bike along a forest path to the wonderful Plamortböden high moor, and the anti-tank barriers known far beyond the borders. After passing the barriers, the view over the Vinschgau Valley opens with the unique lake landscape and a great panorama from the viewpoint. Down to Reschen with great views in your luggage, we bike back to Mals.

